

For more information
 Visit www.valleyregionaltransit.org
 Call (208) 345-7433

Holiday Schedule

No Bus Service On:

New Year's Day January 1
 Memorial Day Last Monday of May
 Fourth of July July 4
 Labor Day First Monday of September
 Thanksgiving Fourth Thursday of November
 Christmas December 25

Service Hours (Approximate*)

Ada County Local Service

Weekday 5:00 A.M. to 9:00 P.M.
 Saturday 7:30 A.M. to 9:00 P.M.

Canyon County Local Service

Weekday 6:00 A.M. to 7:00 P.M.

Intercounty Express Service

Weekday 5:30 A.M. to 7:30 P.M.

* For route specific hours of operation, please refer to the printed or online schedules.

MAJOR TRANSFER LOCATIONS

Main Street Station Routes 1, 2, 3, 4, 5, 6, 7A, 7B, 9

Main & 8th Routes 8X, 10, 11, 16, 17, 40, 43

Boise State

University Drive Routes 1, 29, 40, 43, 45

College of Western Idaho

Main Campus (E. Opportunity Drive) Routes 40, 42, 45, 150
 Park & Ride Lot Routes 40, 42, 150

Towne Square Mall

By Dillard's Routes 5, 7, 8, 8X, 12, 28, 29, 42

Happy Day Transit Center

5907 Cleveland Boulevard Routes 40, 42, 150

BUS FARES

| | LOCAL | UNIVERSAL/ INTERCOUNTY |
|--|--------------|---------------------------|
| Child (Ages 0-5)..... | Free..... | Free |
| Single Ride | | |
| Adult | \$1.50 | \$4.50 |
| Youth/Senior/ Persons with Disabilities/ Medicare Card Holder* | .75¢ | \$2.25 |
| One Day | | |
| Adult | \$2.50 | \$7.50 |
| Youth/Senior/ Persons with Disabilities/ Medicare Card Holder* | \$1.25 | \$3.75 |
| \$13.50 Stored Value Card** | | \$10 |
| \$27 Stored Value Card** | | \$20 |
| 31-Day Pass** | | |
| Adult | \$42 | \$90 |
| Youth/Senior/ Persons with Disabilities/ Medicare Card Holder* | \$21 | \$45 |

* Youth (Ages 6-18) Senior (Ages 65+)
 ** Available at Winco Foods in Eagle or Downtown Boise, ACHD Commuteride, Boise City Hall, Main Street Station, Happy Day Transit Center or VRT Meridian, and most Albertsons. See valleyregionaltransit.org/fares-and-passes for details.

Local fares are good on all Local Fixed Route services (including Route 42). Universal/Intercounty fares and passes are good on all ValleyRide bus services.

Fares subject to change



Purchase tickets on the Valley Connect App!



To learn about additional services and information, visit:
valleyregionaltransit.org
Call 208-345-7433



valleyregionaltransit

R16-MAY 2021

16

VA-Hyde Park

Service Available

MON-FRI

6:15 AM - 6:15 PM
 EVERY 60 MIN.

Main & 8th

- Boise City Hall*
- Grove Plaza

- St. Lukes Boise Medical Center

- St. Lukes Rehabilitation Hospital
- Fort Boise Park
- Boise Senior Center

- Cottonwood Creek Trailhead

- Idaho Division of Veterans Services

Collins @ VA Medical Center

- V.A. Medical Center

- Longfellow Elementary School

- Hyde Park
- Camel's Back Park

13th & Ridenbaugh

- Longfellow Elementary School

- Boise High School
- Downtown Boise YMCA

- Boise City Hall*
- Grove Plaza

Main & 8th

*Pass Outlet



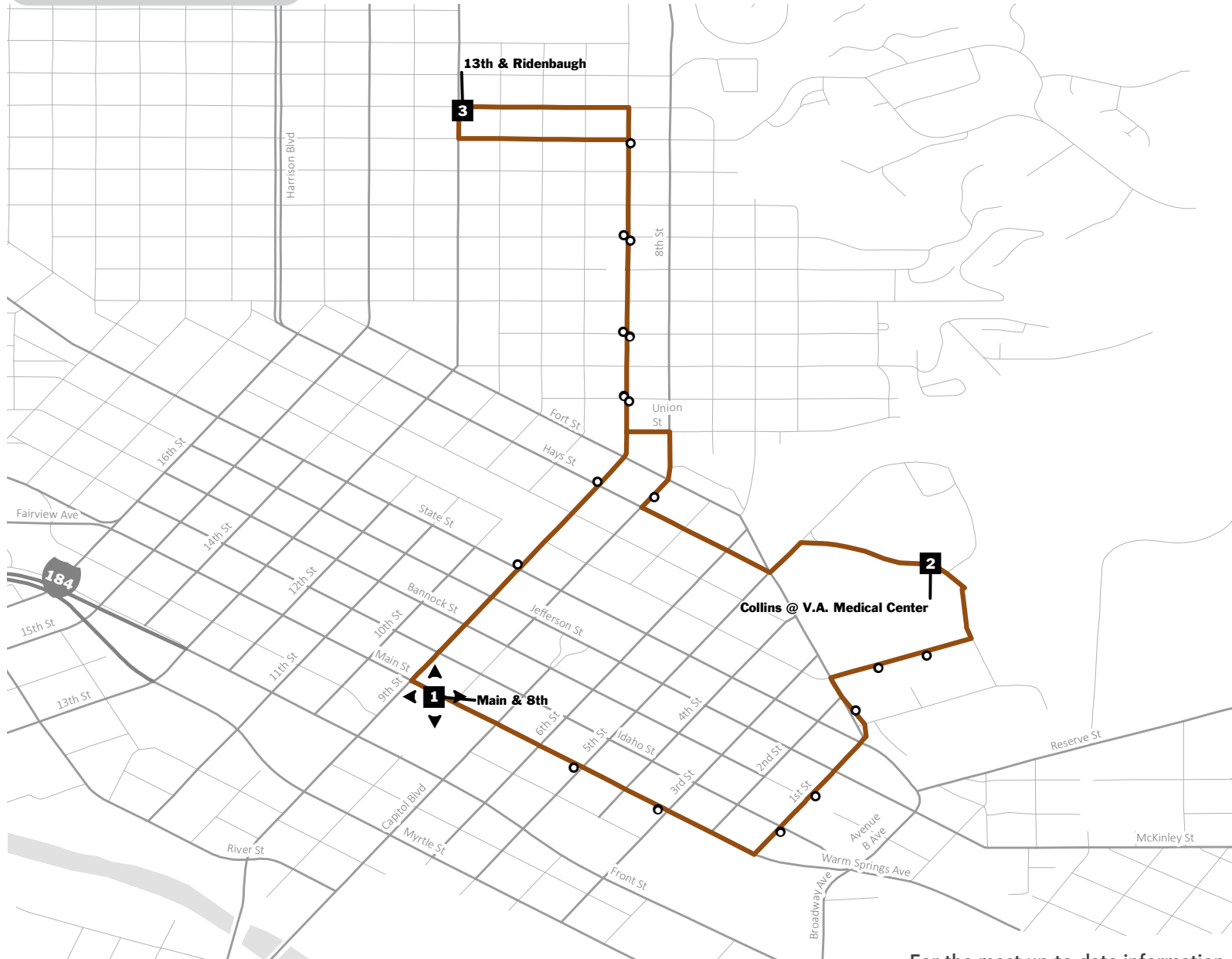
valleyride
 bus transportation

A Service of Valley Regional Transit

ROUTE

16

VA • Hyde Park



COUNTER
CLOCKWISE LOOP

- 1**
Main & 8th
- 2**
Collins @ V.A.
Medical Center
- 3**
13th &
Ridenbaugh
- 1**
Main & 8th

WEEKDAY

| | | | |
|--------------|--------------|--------------|--------------|
| 6:15 | 6:22 | 6:28 | 6:35 |
| 7:15 | 7:22 | 7:28 | 7:35 |
| 8:15 | 8:22 | 8:28 | 8:35 |
| 9:15 | 9:22 | 9:28 | 9:35 |
| 10:15 | 10:22 | 10:28 | 10:35 |
| 11:15 | 11:22 | 11:28 | 11:35 |
| 12:15 | 12:22 | 12:28 | 12:35 |
| 1:15 | 1:22 | 1:28 | 1:35 |
| 2:15 | 2:22 | 2:28 | 2:35 |
| 3:15 | 3:22 | 3:28 | 3:35 |
| 4:15 | 4:22 | 4:28 | 4:35 |
| 5:15 | 5:22 | 5:28 | 5:35 |
| 6:15 | 6:22 | 6:28 | 6:35 |

BOLD = P.M.



- Stops
- 1** Time Points
- Transfer Location

Routes and times subject to change without notice.
For the most up to date information and a complete list of stops, visit valleyregionaltransit.org
















ROUTE

16

VA/Hyde Park Loop

Each stop name also includes a three letter code to indicate the corner the stop is on. The first two letters indicate the cardinal directions, i.e. Northwest (NW), Northeast (NE) etc. The last letter indicates whether the stop is on the corner (C) or between corners, or “mid-block” (M). For example NEC means Northeast corner while NEM means Northeast midblock. See the diagram to the right for other illustrations.



| Timepoint | Stop Name | Option | Other Routes |
|-----------|---|---|---|
| 1 | Main & 8th SWC |   | 1, 2, 3, 4, 5, 6, 7A, 7B, 8x, 9, 10, 11, 17, 40, 43 |
| | Main & 5th SWC | ---- | 2, 17, 40, 43 |
| | Main & 3rd SWC |   | 2, 17 |
| | 1st & Idaho SEC | ---- | ---- |
| | 1st & Bannock NEC | ---- | ---- |
| | Fort & Garrison NEC |   | ---- |
| | Robbins @ Idaho Elks Rehab Hospital SEM | ---- | ---- |
| | Robbins @ Boise Senior Center SEM |   | ---- |
| 2 | Collins @ V.A. Medical Center NWM |   | ---- |
| | 8th & Fort SEM | ---- | ---- |
| | 9th & Thatcher SEC | ---- | ---- |
| | 9th & Pueblo SEC | ---- | ---- |
| | 9th & Sherman SEC | ---- | ---- |
| | 9th & Brumback SEC | ---- | ---- |
| 3 | 13th & Ridenbaugh SEC | ---- | ---- |
| | 9th & Sherman NWC |  | ---- |
| | 9th & Pueblo NWC | ---- | ---- |
| | 9th & Thatcher NWC |  | ---- |
| | 9th & Hayes NWC | ---- | 10 |
| | 9th & State NWC |  | 10 |
| 1 | Main & 8th SWC |   | 1, 2, 3, 4, 5, 6, 7A, 7B, 8x, 9, 10, 11, 17, 40, 43 |