



For more information
 Visit www.valleyregionaltransit.org
 Call (208) 345-7433

Holiday Schedule

No Bus Service On:

New Year's Day January 1
 Memorial Day Last Monday of May
 Fourth of July July 4
 Labor Day First Monday of September
 Thanksgiving Fourth Thursday of November
 Christmas December 25

Service Hours (Approximate*)

Ada County Local Service

Weekday 5:00 A.M. to 9:00 P.M.
 Saturday 7:30 A.M. to 9:00 P.M.

Canyon County Local Service

Weekday 6:00 A.M. to 7:00 P.M.

Intercounty Express Service

Weekday 5:30 A.M. to 7:30 P.M.

* For route specific hours of operation, please refer to the printed or online schedules.

MAJOR TRANSFER LOCATIONS

Main Street Station Routes 1, 2, 3, 4, 5, 6, 7A, 7B, 9

Main & 8th Routes 8X, 10, 11, 16, 17, 40, 43

Boise State

University Drive Routes 1, 29, 40, 43, 45

College of Western Idaho

Main Campus (E. Opportunity Drive) Routes 40, 42, 45, 51, 55
 Park & Ride Lot Routes 40, 42

Towne Square Mall

By Dillard's Routes 5, 7, 8, 8X, 12, 28, 29, 42

Happy Day Transit Center

5907 Cleveland Boulevard Routes 40, 42, 52

BUS FARES

	LOCAL	UNIVERSAL/ INTERCOUNTY
Child (Ages 0-5).....	Free	Free
Single Ride		
Adult	\$1.50	\$4.50
Youth/Senior/ Persons with Disabilities/ Medicare Card Holder*75¢	\$2.25
One Day		
Adult	\$2.50	\$7.50
Youth/Senior/ Persons with Disabilities/ Medicare Card Holder*	\$1.25	\$3.75
\$13.50 Stored Value Card**		\$10
\$27 Stored Value Card**		\$20
31-Day Pass**		
Adult	\$42	\$90
Youth/Senior/ Persons with Disabilities/ Medicare Card Holder*	\$21	\$45

* Youth (Ages 6-18) Senior (Ages 65+)
 ** Available at Winco Foods in Eagle or Downtown Boise, ACHD Commuteride, Boise City Hall, Main Street Station, Happy Day Transit Center or VRT Meridian, and most Albertsons. See valleyregionaltransit.org/fares-and-passes for details.
Local fares are good on all Local Fixed Route services (including Route 42). Universal/Intercounty fares and passes are good on all ValleyRide bus services.

Fares subject to change



Purchase tickets on the Valley Connect App!



To learn about additional services and information, visit:
valleyregionaltransit.org
Call 208-345-7433



R3-MAY 2021

3

Vista

Service Available

MON-FRI

5:50 AM – 6:20 AM
EVERY 30 MIN.

6:20 AM – 8:45 AM
EVERY 15 MIN.

8:45 AM – 4:05 PM
EVERY 30 MIN.

4:05 PM – 6:15 PM
EVERY 15 MIN.

6:15 PM – 9:15 PM
EVERY 30 MIN.

SAT

7:26 AM – 9:15 PM
EVERY 30 MIN.

Main Street Station

- Boise City Hall*
- Grove Plaza
- Boise Public Library!
- Julia Davis Park
- Zoo Boise
- Boise Art Museum
- Ann Morrison Park
- Boise State University
- Morrison Center
- Boise Union Depot
- Vista Village

Vista & Overland

- Albertsons on Vista*
- Hawthorne Elementary
- Shoshone Park

Boise Airport

*Pass Outlet

valleyride

bus transportation

A Service of Valley Regional Transit

ROUTE

3

Vista



- Stops
- 1 Time Points
- Transfer Location

↑
DOWNTOWN
TO AIRPORT

1 Main Street Station
2 Vista & Overland
3 Boise Airport

↓
AIRPORT
TO DOWNTOWN

3 Boise Airport
2 Vista & Overland
1 Main Street Station

WEEKDAY

6:15	6:26	6:33	5:50	5:54	6:04
6:45	6:56	7:03	6:20	6:24	6:34
7:00	7:12	7:19	6:35	6:39	6:49
7:15	7:27	7:34	6:50	6:54	7:04
7:30	7:42	7:49	7:05	7:09	7:19
7:45	7:57	8:04	7:20	7:24	7:34
8:00	8:12	8:19	7:35	7:39	7:49
8:15	8:27	8:34	7:50	7:54	8:04
8:30	8:42	8:49	8:05	8:09	8:19
8:45	8:56	9:03	8:20	8:24	8:34
9:15	9:26	9:33	8:50	8:54	9:04
9:45	9:56	10:03	9:20	9:24	9:34
10:15	10:26	10:33	9:50	9:54	10:04
10:45	10:56	11:03	10:20	10:24	10:34
11:15	11:26	11:33	10:50	10:54	11:04
11:45	11:56	12:03	11:20	11:24	11:34
12:15	12:26	12:33	11:50	11:54	12:04
12:45	12:56	1:03	12:20	12:24	12:34
1:15	1:26	1:33	12:50	12:54	1:04
1:45	1:56	2:03	1:20	1:24	1:34
2:15	2:26	2:33	1:50	1:54	2:04
2:45	2:56	3:03	2:20	2:24	2:34
3:15	3:26	3:33	2:50	2:54	3:04
3:45	3:56	4:03	3:20	3:24	3:34
4:15	4:27	4:34	3:50	3:54	4:04
4:30	4:42	4:49	4:05	4:09	4:19
4:45	4:57	5:04	4:20	4:24	4:34
5:00	5:12	5:19	4:35	4:39	4:49
5:15	5:27	5:34	4:50	4:54	5:04
5:30	5:42	5:49	5:05	5:09	5:19
5:45	5:57	6:04	5:20	5:24	5:34
6:00	6:09	6:19	5:35	5:39	5:49
6:15	6:23	6:33	5:50	5:54	6:04
6:45	6:53	7:03	6:20	6:24	6:34
7:15	7:23	7:33	6:50	6:54	7:04
7:45	7:53	8:03	7:20	7:24	7:34
8:15	8:23	8:33	7:50	7:54	8:04
8:45	8:53	9:03	8:20	8:24	8:34
9:15	9:23	9:33	8:50	8:54	9:04

↑
DOWNTOWN
TO AIRPORT

1 Main Street Station
2 Vista & Overland
3 Boise Airport

↓
AIRPORT
TO DOWNTOWN

3 Boise Airport
2 Vista & Overland
1 Main Street Station

SATURDAY

7:45	7:55	8:03	7:26	7:32	7:41
8:15	8:25	8:33	8:03	8:09	8:18
8:45	8:55	9:03	8:26	8:32	8:41
9:15	9:25	9:33	9:03	9:09	9:18
9:45	9:55	10:03	9:26	9:32	9:41
10:15	10:25	10:33	10:03	10:09	10:18
10:45	10:55	11:03	10:26	10:32	10:41
11:15	11:25	11:33	11:03	11:09	11:18
11:45	11:55	12:03	11:26	11:32	11:41
12:15	12:25	12:33	12:03	12:09	12:18
12:45	12:55	1:03	12:26	12:32	12:41
1:15	1:25	1:33	1:03	1:09	1:18
1:45	1:55	2:03	1:26	1:32	1:41
2:15	2:25	2:33	2:03	2:09	2:18
2:45	2:55	3:03	2:26	2:32	2:41
3:15	3:25	3:33	3:03	3:09	3:18
3:45	3:55	4:03	3:26	3:32	3:41
4:15	4:25	4:33	4:03	4:09	4:18
4:45	4:55	5:03	4:26	4:32	4:41
5:15	5:25	5:33	5:03	5:09	5:18
5:45	5:55	6:03	5:26	5:32	5:41
6:15	6:25	6:33	6:03	6:09	6:18
6:45	6:55	7:03	6:35	6:41	6:50
7:15	7:25	7:33	7:05	7:11	7:20
7:45	7:55	8:03	7:35	7:41	7:50
8:15	8:25	8:33	8:05	8:11	8:20
8:45	8:55	9:03	8:35	8:41	8:50
9:15	9:25	9:33			

BOLD = P.M.

Routes and times subject to change without notice. For the most up to date information and a complete list of stops, visit valleyregionaltransit.org

































ROUTE

3

Vista

Each stop name also includes a three letter code to indicate the corner the stop is on. The first two letters indicate the cardinal directions, i.e. Northwest (NW), Northeast (NE) etc. The last letter indicates whether the stop is on the corner (C) or between corners, or “mid-block” (M). For example NEC means Northeast corner while NEM means Northeast midblock. See the diagram to the right for other illustrations.



Timepoint	Stop Name	Option	Other Routes
1	Main Street Station	 	1, 2, 4, 5, 6, 7A, 7B, 8x, 9, 10, 11, 16, 17, 40, 43
	9th & Myrtle NWC	----	4, 5
	9th & River SWC	 	1, 40, 45
	9th & Royal NWC		1, 40
	Capitol & Ann Morrison NWC		----
	Vista & Rose Hill NWC		----
	Vista & Cassia NWC	----	----
	Vista & Kootenai NWC		----
2	Vista & Overland NWC	 	----
	Vista & Spaulding NWC		----
	Vista & Targee NWC	----	----
	Vista & Cherry SWC		----
	Vista & Canal NWC	 	----
	Vista & Elder NWC	----	----
	W Airport Way @ Chevron	----	2, 4
3	Boise Airport	 	2, 4
	Vista & Sunrise Rim SEC		----
	Vista & Canal NEC	----	----
	Vista & Cherry SEC		----
	Vista & Targee SEC	 	----
	Vista & Spaulding SEC		----
2	Vista & Overland SEC	----	----
	Vista & Kootenai SEC		----
	Vista & Cassia NEC		----
	Vista & Rose Hill SEC		----
	Capitol & University SEC	 	----
	Capitol & Cesar Chavez SEM	 	1, 40
	Capitol & River NEC		1, 4, 5, 40
	Capitol & Myrtle SEC		4, 5
1	Main Street Station	 	1, 2, 4, 5, 6, 7A, 7B, 8x, 9, 10, 11, 16, 17, 40, 43